
























[illegible]

Legenda	
Elementi di contesto	
	Confine comunale
Edificato	
	Edificato storico
	Edificato contemporaneo
Viabilità	
	Viabilità autostradale
	Viabilità stradale
Infrastruttura ferroviaria	
	Tratto a raso
	Tratto scoperto
	Tratto in galleria
Sistema delle acque	
	Reticolo idrografico principale (L.R. 79/2012)
	Reticolo idrografico secondario (L.R. 79/2012)
	Tratti lontani
	Laghi e specchi d'acqua
	Palude - stagno
Critelli	
	Crinale strutturante
	Crinale principale
	Crinale secondario
Intervisibilità	
	Area a elevata visibilità
	Strade panoramiche di crinale
	Strade panoramiche trasversali
	Strade panoramiche di fondovalle
	Punti panoramici
	Emergenze storiche in posizioni rilevanti
	Latori di visibilità prevalente

